

RESOLUTION 2023-03

RESOLUTION OF THE ALTADENA LIBRARY DISTRICT ADOPTING TRUSTEE AREA BOUNDARY MAP AND ESTABLISHING BY-TRUSTEE AREA ELECTIONS

WHEREAS, the Altadena Library District ("District") is governed by a five-member Board of Trustees ("Board") and an at-large election system, where each of the Trustees is required to live within the boundary of the District but not in any one specific area;

WHEREAS, on June 24, 2019, the Board adopted Resolution No. 2019-03, which indicated the Board's intention to transition from at-large to by-trustee area elections;

WHEREAS, pursuant to Elections Code section 10010, the District held five public hearings on potential trustee area boundary maps; two public hearings prior to the drafting of any maps (January 23, 2023 and February 13, 2023), two public hearings at which public comment was sought on draft maps (March 25, 2023 and April 24, 2023), and a final public hearing at the meeting at which this resolution is considered (May 22, 2023);

WHEREAS, the District retained an experienced demographer, National Demographics Corporation, to develop proposed trustee area boundaries;

WHEREAS, the populations of the trustee areas in all of the proposed trustee area boundary maps are substantially equal in population and are drawn to be compact and contain cohesive, contiguous territory to the extent possible in compliance with legal requirements;

WHEREAS, District staff conducted public outreach utilizing standard public relations practices- e-connect, social media, newsletters, both via print and electronic means, to share information about districting to promote interest and participation;

WHEREAS, the Board has considered all public comment on the maps and elections sequence it received;

WHEREAS, Election Code section 10650 allows a special district to require, by resolution, that the members of its governing body be elected using by-trustee area elections, without being required to submit the resolution to the voters for approval where the resolution includes a declaration that the change in the method of electing members of the governing body is being made in furtherance of the purposes of the CVRA; and,

NOW, THEREFORE, BE IT RESOLVED the Board of Library Trustees of the Altadena Library District hereby finds, determines, and resolves as follows:

- 1.** That the Board adopts the trustee area boundary map attached hereto as "Exhibit A" (also known as the "GREEN D map") and believes that its adoption would serve the public interest of the District's residents and voters.
- 2.** That the trustee areas from which Board members shall be elected in November 2024, and every four years thereafter, are Areas 1, 2 and 5.
- 3.** That the trustee areas from which Board members shall be elected in November 2026, and every four years thereafter, are Areas 3 and 4.
- 4.** That this resolution shall serve as the establishment of by-trustee area elections for election of members of the Board pursuant to Elections Code section 10010.
- 5.** That this change in the method of electing members of the governing body is being made in furtherance of the purposes of the CVRA.
- 6.** That the trustee area boundaries and by-trustee area elections shall take effect with the November 2024 elections.
- 7.** If necessary to facilitate the implementation of this resolution, District staff is authorized to make technical adjustments to the district boundaries that do not substantively affect the populations in the districts, the eligibility of candidates, or the residence of elected officials within any district.

I HEREBY CERTIFY that the foregoing resolution was passed and adopted by the Altadena Library District at a regular meeting thereof, held on the 22nd day of May 2023, by the following vote:

AYES:

NOES:

ABSTAIN:

ABSENT:

ATTEST:

APPROVED:

Kameelah Wilkerson, Board Secretary






Jason Capell, Board President

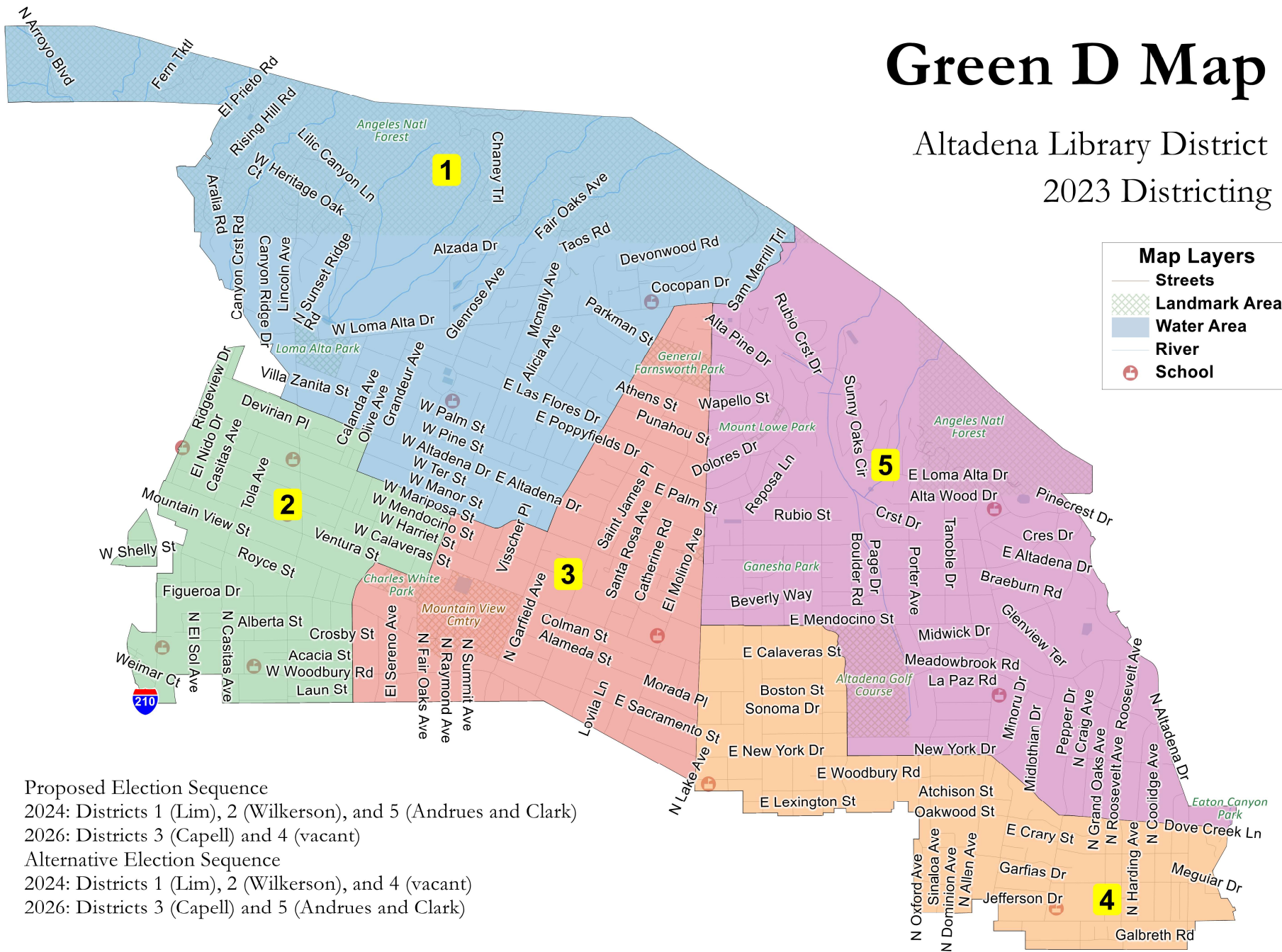
APPROVED AS TO FORM:

Richard Egger, General Counsel

Green D Map

Altadena Library District 2023 Districting

Map Layers	
	Streets
	Landmark Area
	Water Area
	River
	School



Proposed Election Sequence

2024: Districts 1 (Lim), 2 (Wilkerson), and 5 (Andrues and Clark)

2026: Districts 3 (Capell) and 4 (vacant)

Alternative Election Sequence

2024: Districts 1 (Lim), 2 (Wilkerson), and 4 (vacant)

2026: Districts 3 (Capell) and 5 (Andrues and Clark)

Green D							
District		1	2	3	4	5	Total
	Total Pop	8,362	8,498	8,708	8,891	8,556	43,015
	Deviation from ideal	-241	-105	105	288	-47	529
	% Deviation	-2.80%	-1.22%	1.22%	3.35%	-0.55%	6.15%
Total Pop	% Hisp	22.5%	46%	38%	20%	16%	28%
	% NH White	38%	19%	31%	58%	61%	42%
	% NH Black	28%	26%	19%	7%	10%	18%
	% Asian-American	8%	6%	8%	12%	10%	9%
Citizen Voting Age Pop	Total	6,806	6,702	7,026	7,384	7,115	35,033
	% Hisp	20%	43%	35%	18%	14%	26%
	% NH White	38%	20%	34%	61%	64%	44%
	% NH Black	30%	28%	21%	8%	10%	19%
	% Asian/Pac.Isl.	7%	6%	8%	11%	9%	8%
Voter Registration (Nov 2020)	Total	6,892	5,891	6,124	6,269	7,197	32,373
	% Latino est.	14%	33%	23%	15%	10%	18%
	% Spanish-Surnamed	13%	30%	21%	14%	10%	17%
	% Asian-Surnamed	3%	2%	4%	5%	5%	4%
	% Filipino-Surnamed	0%	1%	1%	1%	1%	1%
	% NH White est.	42%	20%	40%	71%	71%	50%
	% NH Black	41%	45%	33%	8%	13%	28%
Voter Turnout (Nov 2020)	Total	5,566	4,395	4,732	5,038	6,308	26,039
	% Latino est.	14%	31%	21%	15%	10%	17%
	% Spanish-Surnamed	13%	29%	20%	14%	9%	16%
	% Asian-Surnamed	4%	3%	4%	5%	5%	4%
	% Filipino-Surnamed	1%	1%	1%	1%	1%	1%
	% NH White est.	41%	20%	41%	70%	71%	50%
	% NH Black	40%	46%	32%	8%	13%	27%
Voter Turnout (Nov 2018)	Total	4,328	3,066	3,488	3,620	4,955	19,457
	% Latino est.	13%	27%	19%	14%	9%	15%
	% Spanish-Surnamed	12%	26%	18%	14%	9%	15%
	% Asian-Surnamed	3%	2%	4%	5%	4%	4%
	% Filipino-Surnamed	0%	1%	1%	1%	0%	1%
	% NH White est.	43%	21%	43%	70%	72%	52%
	% NH Black est.	41%	48%	32%	8%	14%	27%
ACS Pop. Est.	Total	7,341	8,550	9,886	9,104	8,437	43,318
Age	age0-19	21%	23%	25%	19%	16%	21%
	age20-60	53%	53%	53%	55%	48%	52%
	age60plus	26%	24%	21%	26%	36%	27%
Immigration	immigrants	15%	28%	20%	30%	18%	23%
	naturalized	67%	61%	58%	74%	79%	67%
Language spoken at home	english	80%	56%	57%	57%	80%	65%
	spanish	16%	40%	35%	13%	8%	23%
	asian-lang	1%	2%	3%	3%	3%	3%
	other lang	3%	2%	4%	28%	9%	10%
Language Fluency	Speaks Eng. "Less than Very Well"	5%	16%	15%	20%	6%	13%
Education (among those age 25+)	hs-grad	45%	54%	50%	37%	30%	43%
	bachelor	23%	17%	19%	22%	31%	23%
	graduatedegree	25%	14%	17%	29%	35%	24%
Child in Household	child-under18	31%	36%	37%	28%	21%	30%
Pct of Pop. Age 16+	employed	67%	59%	59%	58%	55%	59%
Household Income	income 0-25k	9%	14%	13%	15%	8%	12%
	income 25-50k	11%	22%	12%	12%	9%	13%
	income 50-75k	12%	11%	15%	17%	9%	13%
	income 75-200k	41%	44%	47%	41%	37%	42%
	income 200k-plus	28%	8%	14%	16%	37%	21%
Housing Stats	single family	98%	96%	85%	81%	94%	90%
	multi-family	2%	4%	15%	19%	6%	10%
	rented	19%	29%	36%	45%	11%	28%
	owned	81%	71%	64%	55%	89%	72%

Total population data from the 2020 Decennial Census.

Surname-based Voter Registration and Turnout data from the California Statewide Database.

Latino voter registration and turnout data are Spanish-surname counts adjusted using Census Population Department undercount estimates. NH White and NH Black registration and turnout counts estimated by NDC. Citizen Voting Age Pop., Age, Immigration, and other demographics from the 2015-2019 American Community Survey and Special Tabulation 5-year data.