



## AGENDA

Board of Library Trustees | Altadena Library  
District

600 E. Mariposa St  
Altadena, CA 91001  
Main Library Community Room

March 25, 2023 – 10:00 A.M.

### IMPORTANT NOTICE REGARDING MARCH 25, 2023 TOWN HALL

For those wishing to participate virtually in the Town Hall meeting you may access the Town Hall Zoom link here: [https://us06web.zoom.us/meeting/register/tZ0lf-CorTIsHdZCy\\_qFK\\_VSj7-bqXmmGMuz](https://us06web.zoom.us/meeting/register/tZ0lf-CorTIsHdZCy_qFK_VSj7-bqXmmGMuz). The live stream of the Town Hall meeting may be viewed by visiting the Altadena Library District's YouTube channel at the following URL <https://www.youtube.com/c/AltadenaLibrary>

**SUBMISSION OF PUBLIC COMMENT:** For those wishing to make Public Comments at the March 25, 2023 Town Hall, you may email your comments to be read aloud at the meeting. For emailed comments, if multiple comments are submitted, only the first comment will be read aloud during the meeting. Email and Electronic Comments submitted online will be accepted up to two (2) hours prior to the start of the meeting. Email comments can be submitted to [hello@altadenalibrary.org](mailto:hello@altadenalibrary.org) with the subject line: "Public Comment". Electronic Comments may also be submitted online at [www.altadenalibrary.org/publiccomment](http://www.altadenalibrary.org/publiccomment). If you wish to make your public comment during the live meeting, please state so in your email. If you would like to make your comment virtually, you may also select on the form "Yes – I want to provide this comment in real-time and need the Zoom link" in the online form.

Email and Electronic Comments will be submitted to the legislative body and shall become part of the record of the meeting.

If you are unable to submit via email or online you can call in to (626) 798-0833 ext. 103, during the corresponding item of the agenda. For public comment on any non-agenda item, please plan to call at 6:00 pm.

A Town Hall and Public Comment segment of the meeting will occur following the presentation of the draft maps for the Altadena Library Redistricting process. Those maps were published and made available to the public on March 15, 2023.

**PUBLIC REQUESTS FOR DOCUMENTS:** The District provides a public inspection copy of all materials included in the agenda packet distributed to the Board members. Members of the public who wish to obtain a copy of any document may do so by completing a Request for Public Document form and submitting it to Administration who will arrange for the documents to be copied at a charge of 15¢ per page. Request forms are available at the District Administration offices.

In compliance with the Americans with Disability Act, if you need special assistance to participate in the meeting, please contact Library Administration at (626) 798-0833 x103 at least

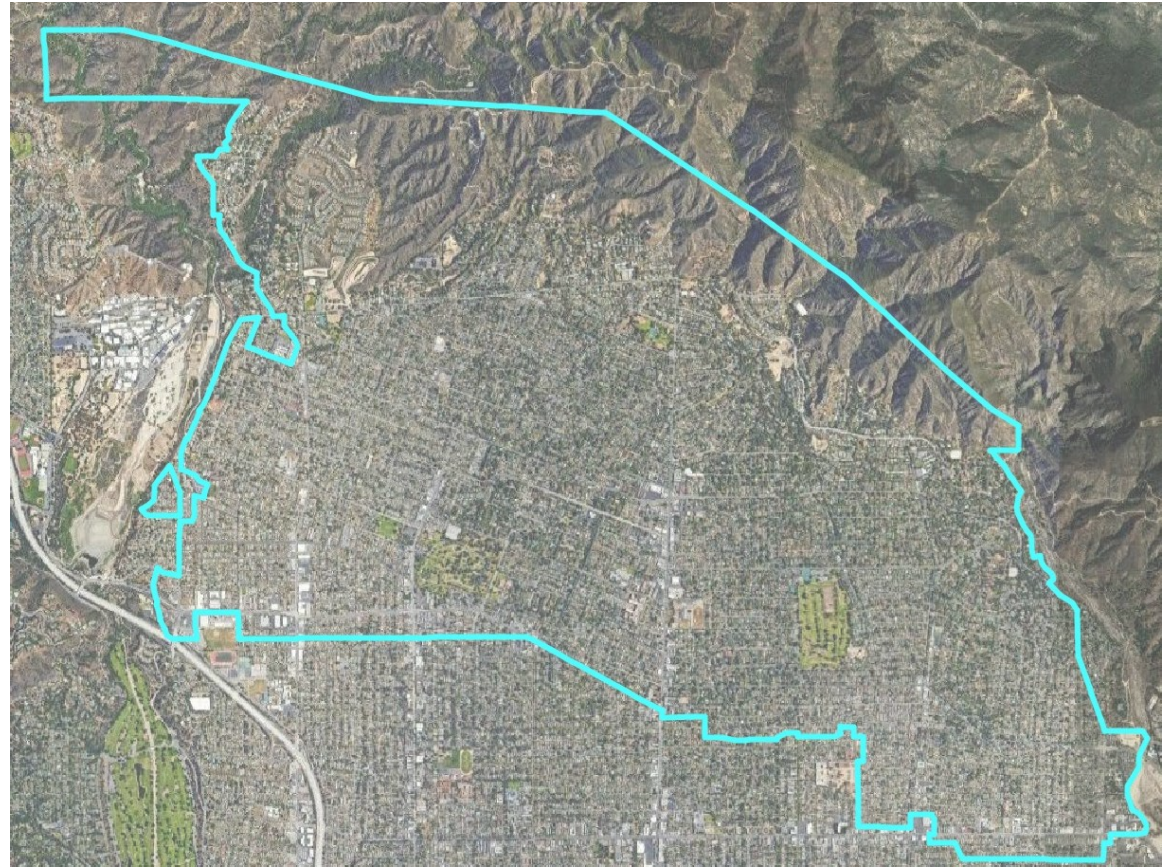


48 hours prior to the meeting so the Altadena Library District may make reasonable arrangements to ensure accessibility to the meeting.

LAND ACKNOWLEDGEMENT: The Altadena Library District acknowledges its presence on the traditional, ancestral, and unceded land of the Gabrielino Tongva peoples. Altadena is located on the stolen homelands of the Xaxaamonga (Hahamongna) tribal band. The traditional territory of the Gabrielino Tongva is referred to as Tovaangar, which includes the areas currently known as Los Angeles County, Riverside County, West San Bernardino County, parts of Orange County as well as the four southern Channel Islands. Entities such as the U.S. government and non-Native settlers have subjected the Gabrielino Tongva peoples to historic and continuing injustices, including genocide, forced displacement, and cultural and linguistic erasure. Altadena Library commits to learning, educating, and informing its staff and residents of present-day Altadena about the rich histories, vibrant communities, and culture of Gabrielino Tongva people, present and past, through our collection development, resources, and program offerings.

- I. Call to Order
  - a. Land Acknowledgement
  
- II. Open Session
  - a. Roll Call
  - b. Approval/Reordering of Agenda Items
  - c. Adoption of Agenda
  - d. Public Comment on Non-Agenda Items
  
- III. PUBLIC HEARING
  - a. Welcome and Purpose
    - i. NDC Redistricting Presentation and overview of published draft maps
  
  - b. Public Hearing Procedures and Guidelines
    - i. Open of the Public Hearing
  
- IV. Announcements & Planning
  - a. Proposed Future Agenda Items
  
- V. Adjournment
  - a. Adjourn Meeting

# Altadena Library District Public Hearing on Trustee Areas



March 25, 2023

Dr. Douglas Johnson, President  
National Demographics Corporation

# Project Timeline

Schedule	Description
<p><b>Public Hearings</b>            January 23, 2023 (Board Meeting)            February 13, 2023 (Special Meeting)</p>	<p>Conducted to solicit input on neighborhoods, communities of interest, and other factors in the composition of Trustee Areas</p>
<p><b>Draft Maps Released</b>  <i>By March 18, 2023</i></p>	<p>Draft Trustee Area maps posted at least 7 days prior to 3<sup>rd</sup> hearing</p>
<p><b>Public Hearings</b>            March 25, 2023 (Saturday Town Hall)            April 24, 2023 (Board Meeting)</p>	<p>Conducted to discuss and revise the draft maps and to discuss the election sequence</p>
<p><b>Map Adoption</b>            April 24, 2023 (Board Meeting)</p>	<p>Final Trustee Area map posted at least 7 days prior to adoption</p>
<p><b>Election Day</b>            November 5, 2024</p>	<p>First “By-Trustee Area” elections held</p>

# Districting Rules and Goals

## Federal Laws

Equal Population Rule  
Federal Voting Rights Act  
No Racial Gerrymandering



## Traditional Districting Principles

Communities of interest  
Compact  
Contiguous  
Visible boundaries (natural & man-made)  
Respect voters' choices  
/continuity in office  
Planned future growth

# View Maps Online

The screenshot shows the website for Altadena Libraries' Redistricting Committee. At the top left is the Altadena Libraries logo. To the right are navigation links: ABOUT, EVENTS, RESOURCES, USING THE LIBRARY, and SUPPORT. A dark teal banner below the navigation contains the text "Redistricting Committee". Underneath the banner are three rounded rectangular buttons: "WHAT IS CVRA?", "INTERACTIVE MAP PAGE", and "BOARD RESOLUTION 2019-03".

The main content area is divided into two columns. The left column is titled "Altadena Library Redistricting Process" and contains two paragraphs of text. The right column is titled "Consultants" and lists "National Demographics Corporation Redistricting Services".

At the bottom of the page, there are four map thumbnails. The first is a satellite-style map with a red arrow pointing to a location and the text "Click for interactive map". The other three are draft maps: "Green Map", "Purple Map", and "Orange Map", each with the text "Click for large map".

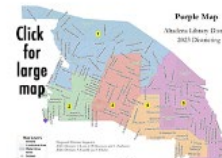
## Altadena Library Redistricting Process

To ensure more fair and representative elections, the Altadena Library District committed in 2019 to establishing Library Board of Trustee districts in Altadena rather than seats being At-Large. Under this commitment – which is in adherence with the California Voting Rights Act (CVRA) – the Altadena Library District will be divided into five trustee areas, and one governing board member will be elected by the registered voters in that particular area. Voters can decide only between candidates that live in their own area, and each area elects only one trustee.

The District is in the process of creating a district map of the five trustee areas. Three draft Trustee Area maps – Green, Purple, and Orange (shown below) – are being proposed. You can also see the draft maps on the interactive map page.

## Consultants

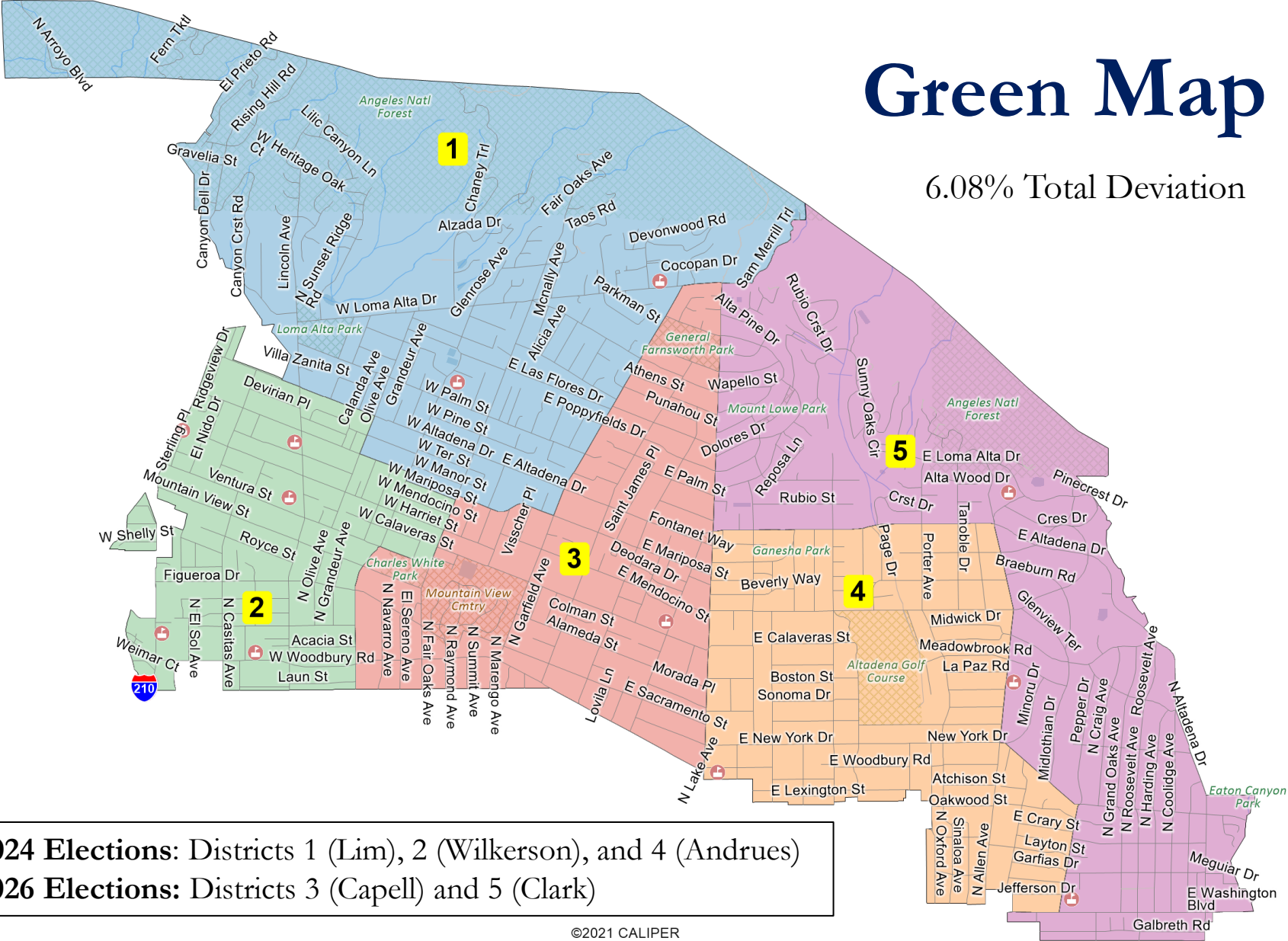
National Demographics Corporation  
Redistricting Services



[altadenalibrary.org/redistricting](https://altadenalibrary.org/redistricting)

# Green Map

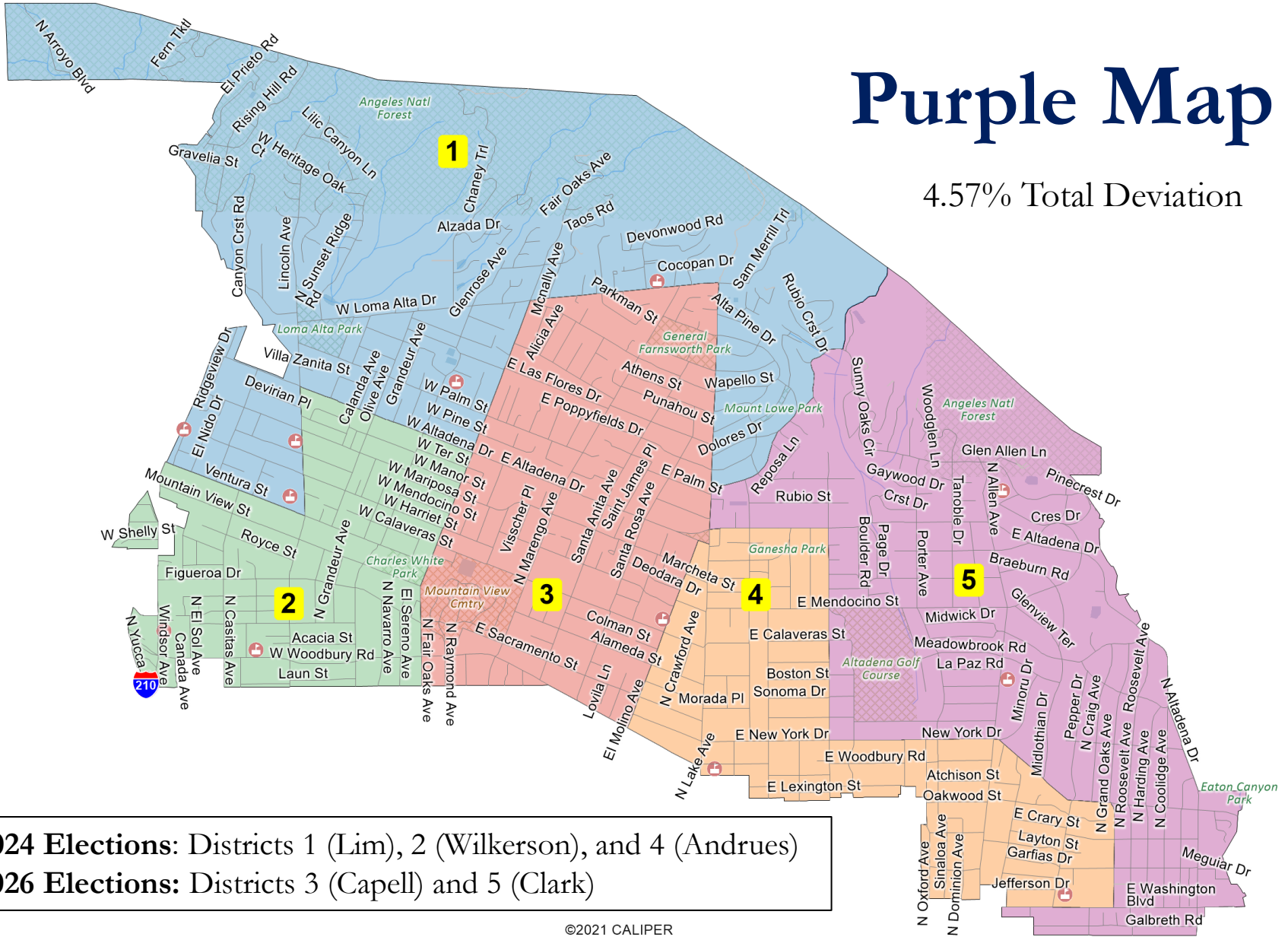
6.08% Total Deviation



©2021 CALIPER

# Purple Map

4.57% Total Deviation

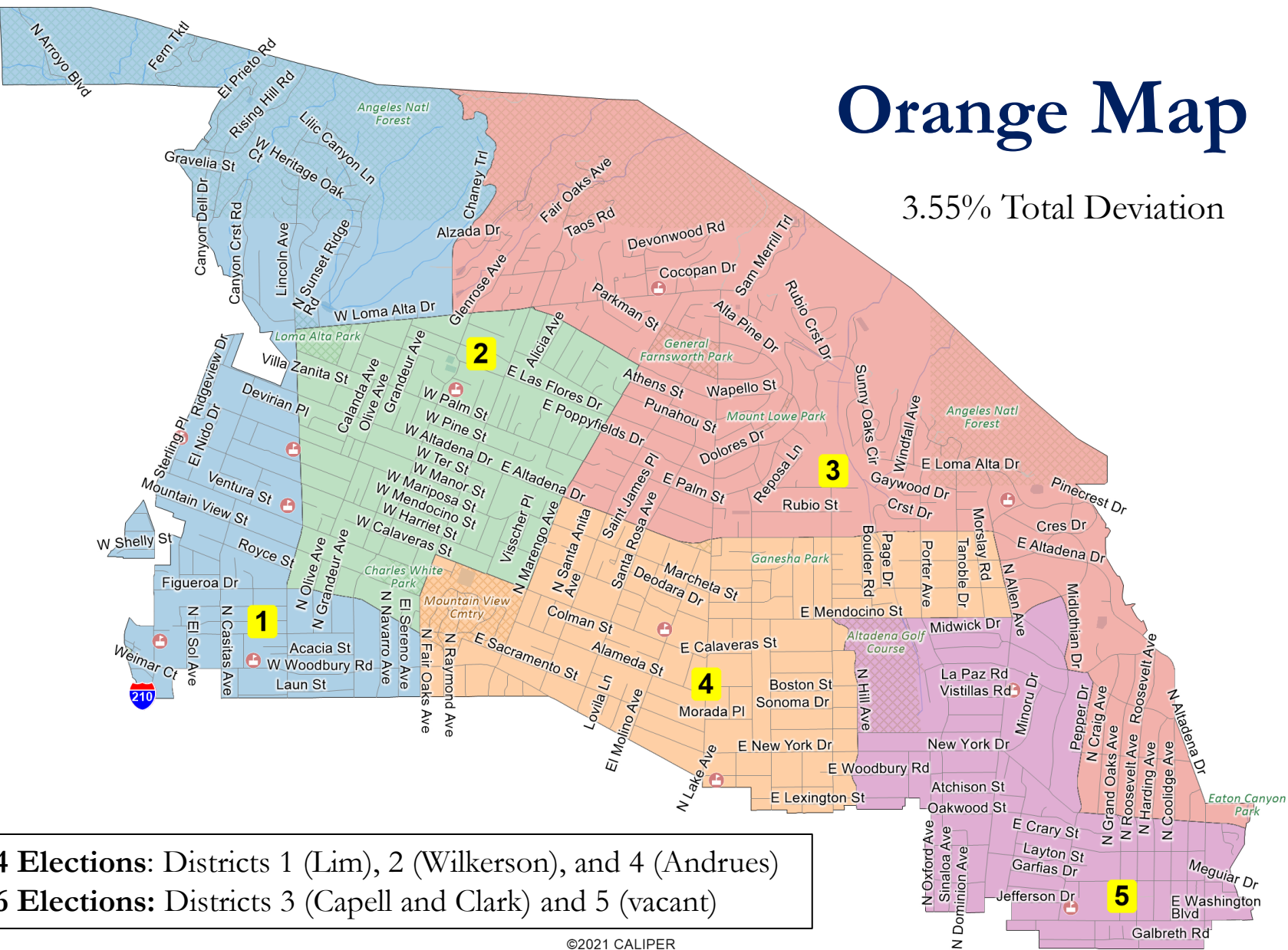


©2021 CALIPER



# Orange Map

3.55% Total Deviation



**2024 Elections:** Districts 1 (Lim), 2 (Wilkerson), and 4 (Andrues)  
**2026 Elections:** Districts 3 (Capell and Clark) and 5 (vacant)

©2021 CALIPER

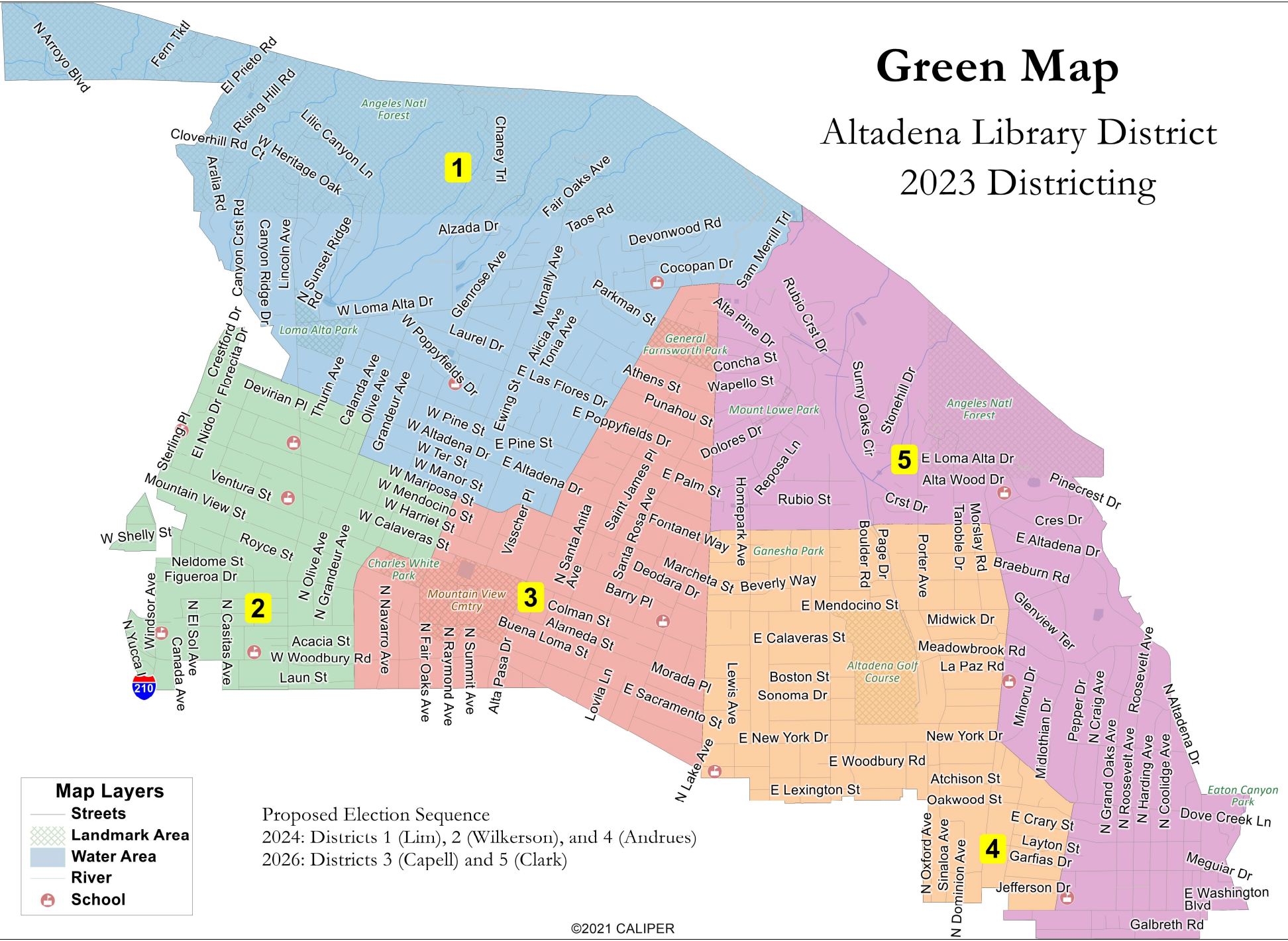
# Public Hearing & Discussion

- Q & A
- Public hearing
- Discussion
  - Members identify preferred map
  - Board may request revisions to the preferred map or direct NDC to produce additional maps

**Next Hearing Date:**  
Monday, April 24, 2023  
5:00 p.m.

# Green Map

## Altadena Library District 2023 Districting



Proposed Election Sequence  
 2024: Districts 1 (Lim), 2 (Wilkerson), and 4 (Andrues)  
 2026: Districts 3 (Capell) and 5 (Clark)

Green							
District		1	2	3	4	5	Total
	Total Pop	8,362	8,498	8,708	8,885	8,562	43,015
	Deviation from ideal	-241	-105	105	282	-41	523
	% Deviation	-2.80%	-1.22%	1.22%	3.28%	-0.48%	6.08%
Total Pop	% Hisp	22.5%	46%	38%	19%	16%	28%
	% NH White	38%	19%	31%	59%	60%	42%
	% NH Black	28%	26%	19%	8%	9%	18%
	% Asian-American	8%	6%	8%	11%	11%	9%
Citizen Voting Age Pop	Total	6,806	6,702	7,026	7,366	7,133	35,033
	% Hisp	20%	43%	35%	17%	15%	26%
	% NH White	38%	20%	34%	62%	63%	44%
	% NH Black	30%	28%	21%	8%	10%	19%
	% Asian/Pac.Isl.	7%	6%	8%	10%	10%	8%
Voter Registration (Nov 2020)	Total	6,892	5,891	6,124	6,802	6,664	32,373
	% Latino est.	14%	33%	23%	14%	11%	18%
	% Spanish-Surnamed	13%	30%	21%	13%	10%	17%
	% Asian-Surnamed	3%	2%	4%	5%	5%	4%
	% Filipino-Surnamed	0%	1%	1%	1%	1%	1%
	% NH White est.	42%	20%	40%	70%	71%	50%
	% NH Black	41%	45%	33%	10%	12%	28%
Voter Turnout (Nov 2020)	Total	5,566	4,395	4,732	5,636	5,710	26,039
	% Latino est.	14%	31%	21%	14%	10%	17%
	% Spanish-Surnamed	13%	29%	20%	13%	10%	16%
	% Asian-Surnamed	4%	3%	4%	5%	6%	4%
	% Filipino-Surnamed	1%	1%	1%	1%	1%	1%
	% NH White est.	41%	20%	41%	70%	71%	50%
	% NH Black	40%	46%	32%	10%	12%	27%
Voter Turnout (Nov 2018)	Total	4,328	3,066	3,488	4,154	4,421	19,457
	% Latino est.	13%	27%	19%	13%	10%	15%
	% Spanish-Surnamed	12%	26%	18%	12%	9%	15%
	% Asian-Surnamed	3%	2%	4%	4%	5%	4%
	% Filipino-Surnamed	0%	1%	1%	1%	1%	1%
	% NH White est.	43%	21%	43%	71%	71%	52%
	% NH Black est.	41%	48%	32%	11%	12%	27%
ACS Pop. Est.	Total	7,341	8,550	9,886	8,686	8,855	43,318
Age	age0-19	21%	23%	25%	16%	19%	21%
	age20-60	53%	53%	53%	54%	50%	52%
	age60plus	26%	24%	21%	30%	31%	27%
Immigration	immigrants	15%	28%	20%	27%	22%	23%
	naturalized	67%	61%	58%	75%	76%	67%
Language spoken at home	english	80%	56%	57%	61%	74%	65%
	spanish	16%	40%	35%	12%	8%	23%
	asian-lang	1%	2%	3%	2%	4%	3%
	other lang	3%	2%	4%	24%	13%	10%
Language Fluency	Speaks Eng. "Less than Very Well"	5%	16%	15%	15%	10%	13%
Education (among those age 25+)	hs-grad	45%	54%	50%	38%	29%	43%
	bachelor	23%	17%	19%	23%	31%	23%
	graduatedegree	25%	14%	17%	30%	34%	24%
Child in Household	child-under18	31%	36%	37%	23%	26%	30%
Pct of Pop. Age 16+	employed	67%	59%	59%	56%	57%	59%
Household Income	income 0-25k	9%	14%	13%	11%	12%	12%
	income 25-50k	11%	22%	12%	13%	8%	13%
	income 50-75k	12%	11%	15%	14%	11%	13%
	income 75-200k	41%	44%	47%	42%	36%	42%
	income 200k-plus	28%	8%	14%	20%	33%	21%
Housing Stats	single family	98%	96%	85%	86%	89%	90%
	multi-family	2%	4%	15%	14%	11%	10%
	rented	19%	29%	36%	35%	22%	28%
	owned	81%	71%	64%	65%	78%	72%

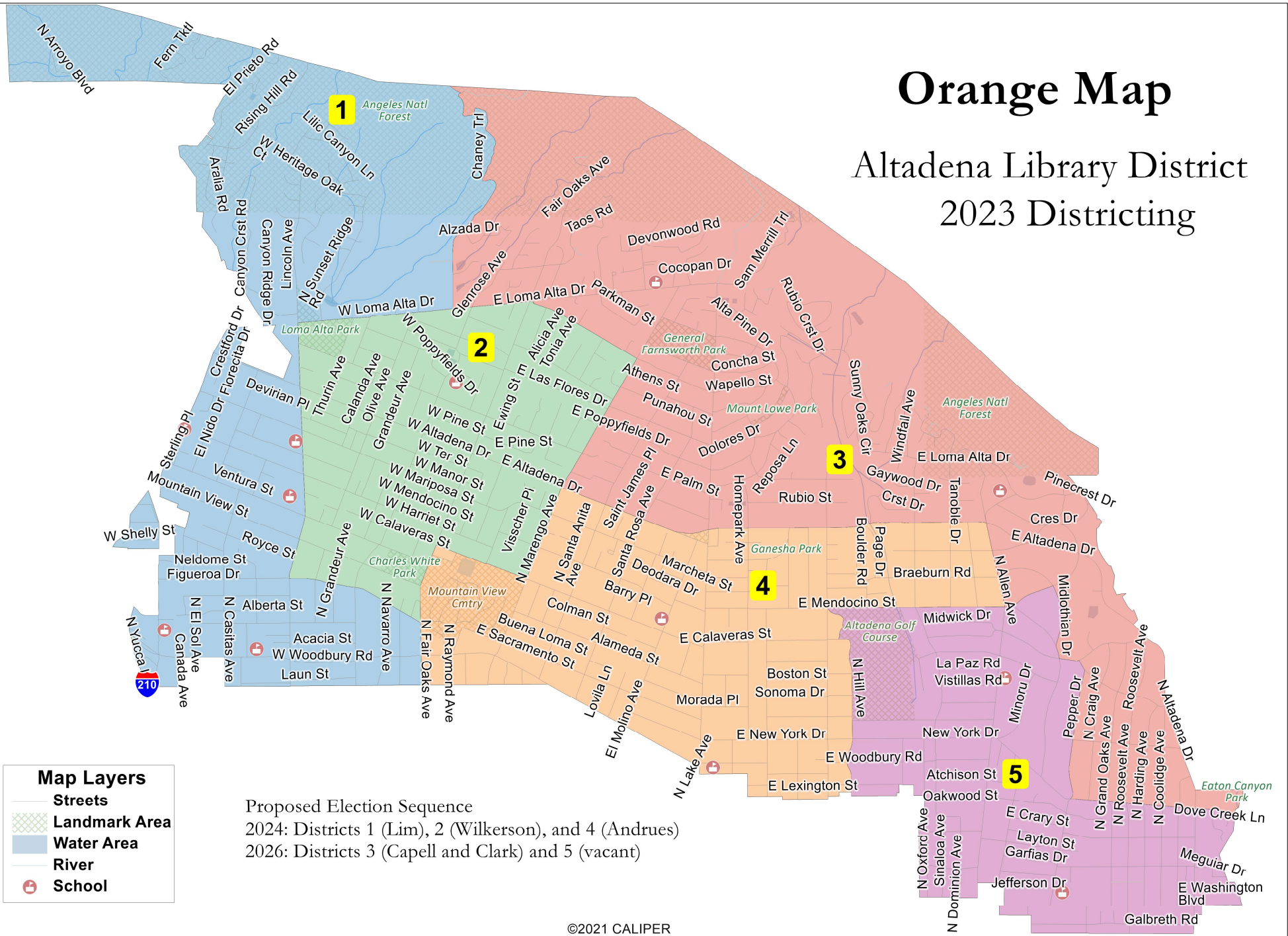
Total population data from the 2020 Decennial Census.

Surname-based Voter Registration and Turnout data from the California Statewide Database.

Latino voter registration and turnout data are Spanish-surname counts adjusted using Census Population Department undercount estimates. NH White and NH Black registration and turnout counts estimated by NDC. Citizen Voting Age Pop., Age, Immigration, and other demographics from the 2015-2019 American Community Survey and Special Tabulation 5-year data.

# Orange Map

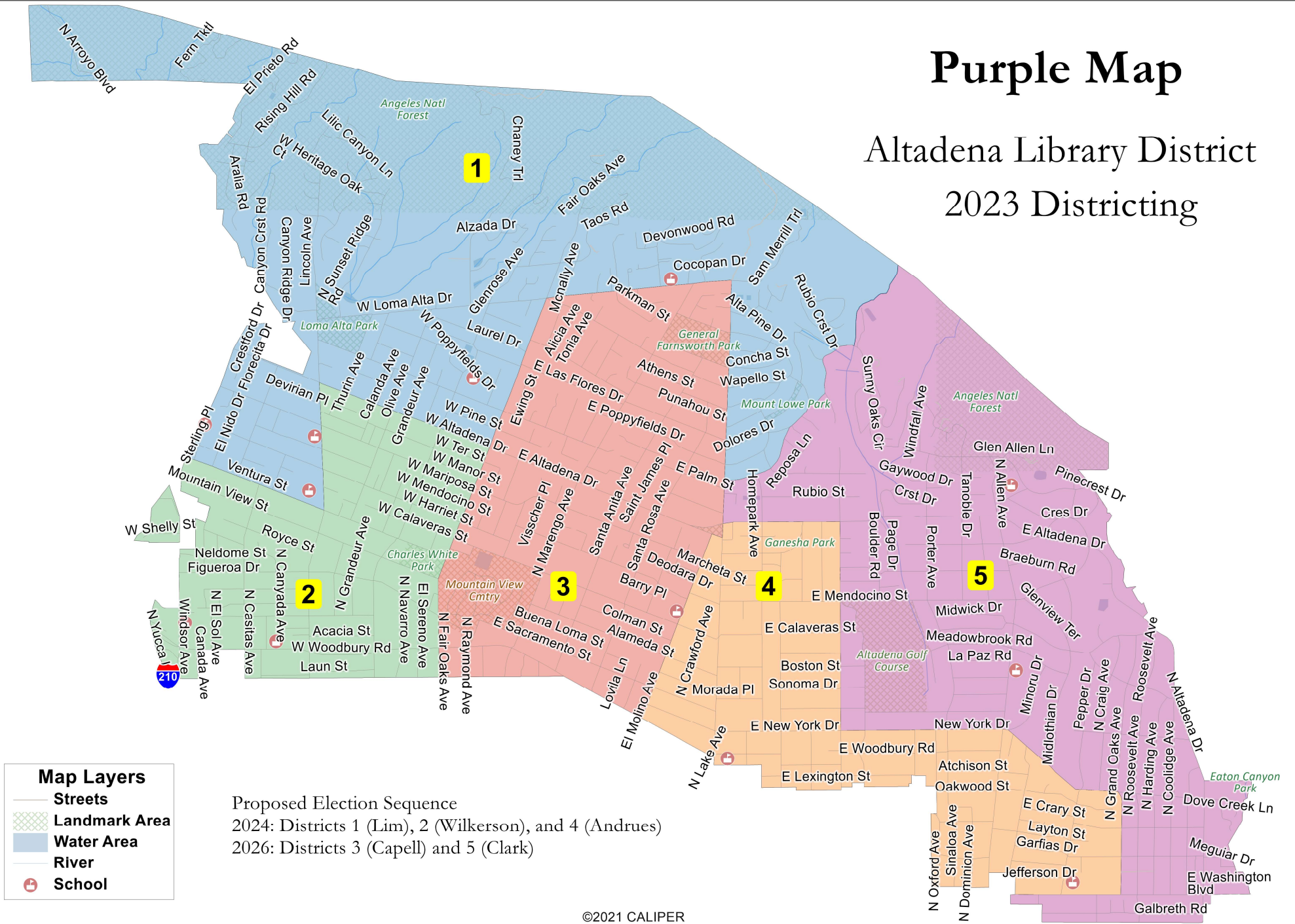
## Altadena Library District 2023 Districting



Orange							
District		1	2	3	4	5	Total
	Total Pop	8,445	8,750	8,725	8,650	8,445	43,015
	Deviation from ideal	-158	147	122	47	-158	305
	% Deviation	-1.84%	1.71%	1.42%	0.55%	-1.84%	3.55%
Total Pop	% Hisp	39.0%	37%	18%	30%	19%	28%
	% NH White	25%	27%	52%	43%	61%	42%
	% NH Black	25%	26%	17%	15%	6%	18%
	% Asian-American	7%	6%	9%	9%	11%	9%
Citizen Voting Age Pop	Total	6,620	7,072	7,173	7,119	7,049	35,033
	% Hisp	37%	34%	16%	27%	17%	26%
	% NH White	26%	28%	54%	45%	64%	44%
	% NH Black	27%	28%	18%	16%	7%	19%
	% Asian/Pac.Isl.	7%	6%	8%	9%	10%	8%
Voter Registration (Nov 2020)	Total	5,960	6,634	7,167	6,648	5,964	32,373
	% Latino est.	27%	23%	11%	18%	14%	18%
	% Spanish-Surnamed	25%	22%	10%	17%	13%	17%
	% Asian-Surnamed	3%	3%	5%	4%	5%	4%
	% Filipino-Surnamed	1%	1%	1%	1%	1%	1%
	% NH White est.	28%	33%	59%	54%	74%	50%
	% NH Black	42%	41%	25%	24%	5%	28%
Voter Turnout (Nov 2020)	Total	4,579	5,166	6,125	5,363	4,806	26,039
	% Latino est.	26%	22%	10%	16%	14%	17%
	% Spanish-Surnamed	24%	21%	10%	15%	13%	16%
	% Asian-Surnamed	4%	3%	5%	4%	6%	4%
	% Filipino-Surnamed	1%	1%	1%	1%	1%	1%
	% NH White est.	28%	33%	59%	55%	73%	50%
	% NH Black	42%	41%	24%	23%	5%	27%
Voter Turnout (Nov 2018)	Total	3,340	3,831	4,713	4,099	3,474	19,457
	% Latino est.	22%	20%	9%	15%	13%	15%
	% Spanish-Surnamed	21%	19%	9%	14%	13%	15%
	% Asian-Surnamed	4%	2%	4%	4%	5%	4%
	% Filipino-Surnamed	1%	1%	1%	1%	1%	1%
	% NH White est.	31%	34%	61%	57%	74%	52%
	% NH Black est.	43%	42%	25%	23%	5%	27%
ACS Pop. Est.	Total	8,351	8,379	9,256	9,231	8,101	43,318
Age	age0-19	21%	25%	20%	21%	18%	21%
	age20-60	55%	53%	48%	51%	55%	52%
	age60plus	23%	22%	32%	28%	27%	27%
Immigration	immigrants	26%	20%	16%	21%	32%	23%
	naturalized	62%	62%	73%	64%	74%	67%
Language spoken at home	english	65%	60%	79%	63%	56%	65%
	spanish	28%	36%	10%	29%	11%	23%
	asian-lang	2%	2%	5%	2%	3%	3%
	other lang	5%	2%	6%	6%	30%	10%
Language Fluency	Speaks Eng. "Less than Very Well"	12%	13%	7%	13%	19%	13%
Education (among those age 25+)	hs-grad	49%	53%	35%	43%	37%	43%
	bachelor	23%	17%	28%	19%	25%	23%
	graduatedegree	18%	16%	31%	27%	28%	24%
Child in Household	child-under18	28%	44%	26%	29%	26%	30%
Pct of Pop. Age 16+	employed	62%	64%	56%	59%	55%	59%
Household Income	income 0-25k	14%	11%	7%	11%	16%	12%
	income 25-50k	13%	19%	10%	11%	13%	13%
	income 50-75k	8%	15%	12%	13%	16%	13%
	income 75-200k	47%	42%	34%	48%	38%	42%
	income 200k-plus	17%	13%	37%	17%	17%	21%
Housing Stats	single family	96%	97%	93%	86%	81%	90%
	multi-family	4%	3%	7%	14%	19%	10%
	rented	25%	26%	13%	34%	43%	28%
	owned	75%	74%	87%	66%	57%	72%
Total population data from the 2020 Decennial Census.							
Surname-based Voter Registration and Turnout data from the California Statewide Database.							
Latino voter registration and turnout data are Spanish-surname counts adjusted using Census Population Department undercount estimates. NH White and NH Black registration and turnout counts estimated by NDC. Citizen Voting Age Pop., Age, Immigration, and other demographics from the 2015-2019 American Community Survey and Special Tabulation 5-year data.							

# Purple Map

## Altadena Library District 2023 Districting



Purple							
District		1	2	3	4	5	Total
	Total Pop	8,450	8,571	8,621	8,530	8,843	43,015
	Deviation from ideal	-153	-32	18	-73	240	393
	% Deviation	-1.78%	-0.37%	0.21%	-0.85%	2.79%	4.57%
Total Pop	% Hisp	23.8%	50%	31%	22%	16%	28%
	% NH White	38%	17%	35%	55%	62%	42%
	% NH Black	25%	24%	23%	9%	8%	18%
	% Asian-American	8%	6%	8%	10%	11%	9%
Citizen Voting Age Pop	Total	6,803	6,759	7,025	7,118	7,328	35,033
	% Hisp	22%	47%	28%	20%	14%	26%
	% NH White	39%	18%	36%	58%	65%	44%
	% NH Black	27%	26%	25%	10%	8%	19%
	% Asian/Pac.Isl.	8%	6%	7%	10%	10%	8%
Voter Registration (Nov 2020)	Total	6,760	5,851	6,583	6,241	6,938	32,373
	% Latino est.	16%	35%	18%	16%	10%	18%
	% Spanish-Surnamed	14%	32%	17%	15%	9%	17%
	% Asian-Surnamed	4%	2%	3%	4%	5%	4%
	% Filipino-Surnamed	1%	1%	1%	1%	1%	1%
	% NH White est.	45%	17%	40%	65%	77%	50%
Voter Turnout (Nov 2020)	Total	5,511	4,366	5,171	5,013	5,978	26,039
	% Latino est.	15%	33%	17%	16%	10%	17%
	% Spanish-Surnamed	14%	31%	15%	15%	9%	16%
	% Asian-Surnamed	4%	2%	4%	4%	5%	4%
	% Filipino-Surnamed	1%	1%	1%	1%	1%	1%
	% NH White est.	45%	18%	41%	64%	76%	50%
Voter Turnout (Nov 2018)	Total	4,282	2,991	3,927	3,685	4,572	19,457
	% Latino est.	13%	30%	15%	15%	9%	15%
	% Spanish-Surnamed	13%	28%	14%	14%	9%	15%
	% Asian-Surnamed	4%	2%	3%	4%	5%	4%
	% Filipino-Surnamed	0%	1%	1%	1%	1%	1%
	% NH White est.	46%	18%	42%	65%	78%	52%
ACS Pop. Est.	Total	7,863	8,847	9,206	8,617	8,786	43,318
Age	age0-19	19%	26%	24%	18%	18%	21%
	age20-60	53%	52%	54%	55%	48%	52%
	age60plus	28%	22%	22%	28%	33%	27%
Immigration	immigrants	15%	29%	18%	28%	22%	23%
	naturalized	70%	61%	58%	73%	76%	67%
Language spoken at home	english	85%	50%	61%	58%	74%	65%
	spanish	9%	44%	34%	15%	9%	23%
	asian-lang	3%	1%	3%	2%	3%	3%
	other lang	3%	4%	2%	25%	13%	10%
Language Fluency	Speaks Eng. "Less than Very Well"	3%	18%	14%	17%	10%	13%
Education (among those age 25+)	hs-grad	41%	58%	47%	41%	29%	43%
	bachelor	27%	13%	22%	21%	30%	23%
	graduatedegree	28%	12%	18%	27%	35%	24%
Child in Household	child-under18	25%	45%	35%	26%	24%	30%
Pct of Pop. Age 16+	employed	61%	60%	62%	58%	55%	59%
Household Income	income 0-25k	11%	15%	9%	9%	14%	12%
	income 25-50k	12%	22%	11%	13%	8%	13%
	income 50-75k	8%	10%	20%	16%	11%	13%
	income 75-200k	41%	47%	42%	47%	34%	42%
	income 200k-plus	28%	6%	19%	15%	33%	21%
Housing Stats	single family	97%	95%	89%	82%	90%	90%
	multi-family	3%	5%	11%	18%	10%	10%
	rented	18%	30%	32%	44%	20%	28%
	owned	82%	70%	68%	56%	80%	72%
Total population data from the 2020 Decennial Census.							
Surname-based Voter Registration and Turnout data from the California Statewide Database.							
Latino voter registration and turnout data are Spanish-surname counts adjusted using Census Population Department undercount estimates. NH White and NH Black registration and turnout counts estimated by NDC. Citizen Voting Age Pop., Age, Immigration, and other demographics from the 2015-2019 American Community Survey and Special Tabulation 5-year data.							